

T4A Africa Guide

This guide is published in the format of a custom point of interest file for compatible Garmin GPS units. The guide will add **valuable additional information** about camp sites, lodging and other attractions to your GPS which is normally not available on the GPS map. It also **enhances your search experience** as we introduce categories which are specially designed for the self-drive tourist in Africa. Listings are fully searchable under **Extras** on your GPS.

The following categories are included on the T4A Africa Guide:

- 4 **Activities** – things to do around you
- 4 **Attractions** – things to see around you
- 4 **Border Control** – this category makes it easy to find border control and immigrations offices
- 4 **Camping** – the most complete camping guide in Africa with sub-categories
- 4 **Communications** – where to buy airtime or get an internet connection
- 4 **Lodging** – places offering a bed, divided into several categories
- 4 **Mountain Passes** – hard to find on the normal map, now easy to find around you with additional information and photos for some
- 4 **Picnic Spots** – on the road you want the nearest picnic spot, this category makes it easy to find them
- 4 **Protected Areas** – national parks, game reserves with descriptions
- 4 **Shopping** – several shopping subcategories are included for ease of access
- 4 **Travel Regions** – find the major travel regions we use on our maps
- 4 **Towns** – easy access to towns with loads of useful information where applicable
- 4 **Viewpoints** – never easy to find on the map, now in a category of its own

You will notice that some listings do not have any additional information associated with it. This information is also available on your T4A GPS map, so why do we then include it on the GPS guide? Points of interest such as Picnic Spots, Border Controls or Viewpoints are not always easy to search for on your GPS map because they do not have their own categories assigned to them like for instance fuel stops or lodging. For this reason they are duplicated in the T4A GPS guides in order to make it easy to search for these very important places when you are driving in Africa.

Lodging and Camping categories include the well-researched Namibia and Botswana guide information, which contains rates, facilities and activities for each listing.

The T4A Africa Guide is configured without any audible warnings and will not sound an alert when travelling. The guide is intended as additional information which is searched under Extras on your GPS.

*Tracks4Africa is a **Garmin Authorized Partner** for the development of Garmin TourGuides and Proximity Alerts.*

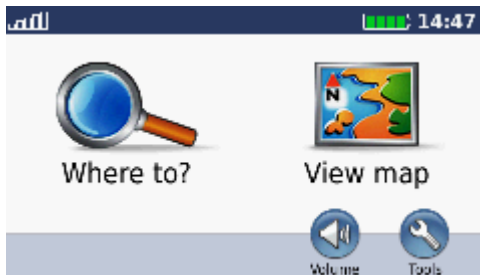
TourGuide or Proximity Alert file installation instructions:

The T4A GPS Guides for Garmin GPS units comes in the format of a GPI file. This is also called a Garmin TourGuide file and is compatible with Nuvi, Zumo and newer generation recreational GPS units. Refer to your device user manual for details on compatibility.

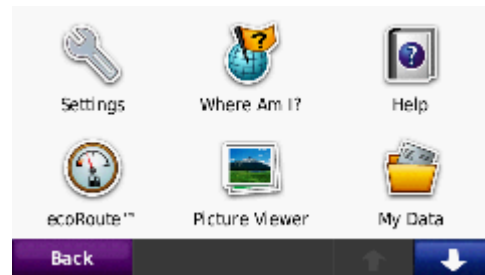
The T4A SD card comes preloaded with the T4A GPS Maps and T4A Africa Guide. To use, insert the SD card into your compatible Garmin GPS.

To Activate TourGuide

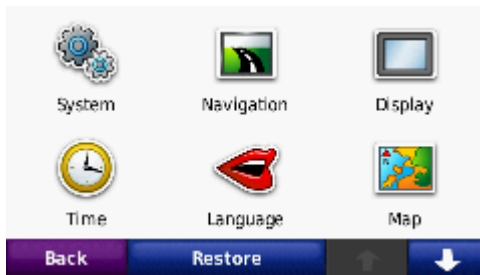
Any GPI files available on the GPS under the \Garmin\POI\ folder will be read and used by the GPS if the Custom POI setting is switched on. To activate this setting follow these steps:



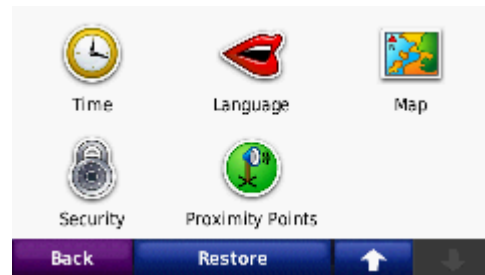
1) From the Menu, click on Tools



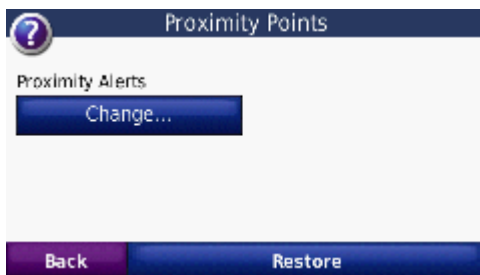
2) Click settings



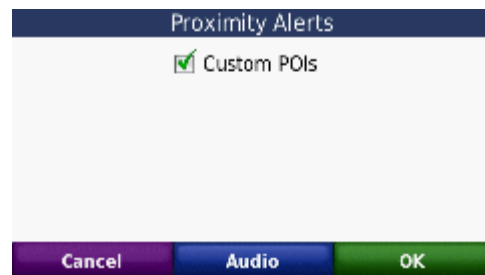
3) Scroll down



4) Click on Proximity Points



5) Click Change

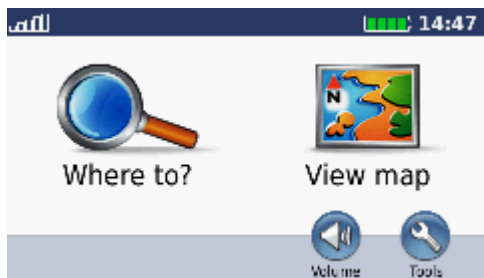


6) Tick Custom POI

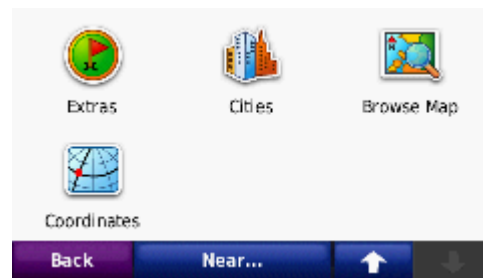
Note that instructions may vary from device to device. Consult your GPS user manual for more information.

How to use the T4A Africa Guide

Once installed and activated the T4A GPS Guides can be used to search for places of interest and additional information where available. T4A GPS Guides are not configured to alert you when you are in proximity of points contained in the guide. You have to search the guide to find information. This ensures that the guide is not intrusive when using your GPS.



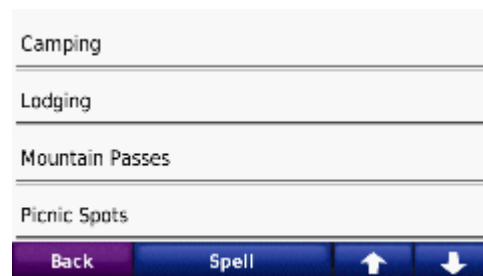
1) From the Menu, click Where To?



2) Scroll down and click on Extras



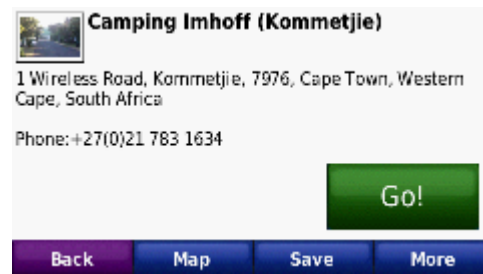
3) Select T4A Africa Guide



4) Click on Camping



5) Select a listing you want to view



6) Click on More or on the picture to view these



Description and contact details



Picture (not available on all listings)